


















LEGEND

-  Site Boundary
-  Main Site Access
-  Village Streets and Squares
-  Shared Surface Streets and Parking
-  Existing and New Footpath Routes
-  Proposed Dwellings
-  Front Gardens / Landscape Verge
-  Potential Community Building
-  Rear Gardens
-  Garage
-  Public Open Space
-  Sustainable Drainage Feature (SuDS)
-  Woodland Edge Walk (incl. new tree planting)
-  Strategic Native Woodland Belt Planting
-  FW Pump Station with Landscape Screen

c	20/01/2020	Update to Landscape Treatments	AKP
Rev:	Date:	Description:	Initial:
Project: Sand Hill, Boxford			

Drawing: 04d - Illustrative Masterplan with Community Use

Scale:	1:1250	Drawn:	AKP
Date:	05/11/2019	Checked:	--

Reproduced from the Ordnance Survey Map with the permission of the Controller of H.M. Stationery Office Crown copyright license number 100022432 Catesby Estates Plc. Published for the purposes of identification only and although believed to be correct accuracy is not guaranteed. Catesby Estates Plc does not act as Principal Designer and this drawing is not intended to inform Construction Design Management procedures. Copyright Catesby Estates Plc. No dimensions are to be scaled from this drawing. All dimensions to be checked on site. Area measurements for indicative purposes only.

